








Bond falls up river 2








Lower Potato Falls Tall

Conglomerate Falls (1)

Conglomerate Falls (2)






Upper Tahquamenon Falls Winter

Upper Tahquamenon Falls Fall











2002



2002









Bond Falls (2)



Rocky Mountain National Park, Colorado



Chapel Rock (2 pict)(wide)



Pictured Rocks National Lakeshore, Michigan



Soo Fountain Amber



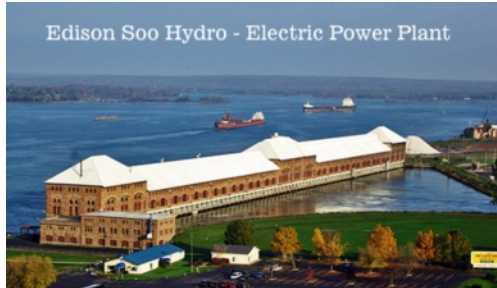
Soo Fountain purple




Soo Fountain 4 pict




Colverland Hydro from Water



Cloverland Hydro from Tower



Constructed in 1899 for a cost of \$2,994. In 1941 the U.S. Weather Bureau moved to the City Airport. The building then became a Marine Library for the ships. In 2005 it was leased to the GLSS and opened as a museum in 2009.




Constructed in 1899 for a cost of \$2,994. In 1941 the U.S. Weather Bureau moved to the City Airport. The building then became a Marine Library for the ships. In 2005 it was leased to the GLSS and opened as a museum in 2009.






Sault Ste. Marie Weather Bureau Current




Soo Weather Bureau Tall







Sault Ste. Marie, Michigan



Duluth Aerial Lift Bridge with Moon







Wild Life

